


LIBERTY BELL MOUNTAIN AND EARLY WINTER SPIRES
WITH SOUTHEAST ABUTMENT RIDGE
FROM THE WASHINGTON PASS OVERLOOK



LIBERTY BELL AND EARLY WINTER SPIRES GROUP
FROM WASHINGTON PASS OVERLOOK



LIBERTY BELL AND EARLY WINTER SPIRES GROUP
FROM WASHINGTON PASS OVERLOOK, WITH ANNOTATIONS

SOUTH EARLY
WINTER SPIRE (7,807')

NORTH EARLY
WINTER SPIRE (7,760')


LIBERTY BELL MOUNTAIN
(7,720')

EAST
BUTTRESS

LEXINGTON
TOWER (7,560')

CONCORD
TOWER (7,560')

THE
MINUTEMAN



PANORAMA OF THE SOUTH PICKET RANGE
FROM THE STERLING MUNRO VIEWPOINT



PANORAMA OF THE SOUTH PICKET RANGE

FROM THE STERLING MUNRO VIEWPOINT, WITH ANNOTATIONS

PINNACLE PEAK
("THE CHOPPING
BLOCK") (6,805')

CRESCENT CREEK SPIRES

OTTOHORN
(7,840')

"THE TWIN NEEDLES"
WEST (7,936') EAST (7,840')

HIMMEL-
HORN
(7,880')

THE
RAKE
(7,700')

MOUNT
TERROR
(8,292')

MOUNT
DEGENHARDT
(8,004')

THE PYRAMID
(7,920')

INSPIRATION
PEAK
(7,600')

TERROR GLACIER

COLONIAL PEAK TO PYRAMID PEAK
FROM THE NORTH CASCADES HIGHWAY





COLONIAL PEAK TO PYRAMID PEAK
FROM THE NORTH CASCADES HIGHWAY, WITH ANNOTATIONS

COLONIAL PEAK (7,771')

PYRAMID PEAK (7,182')

PAUL BUNYAN'S
STUMP (7,480')

SILVER STAR MOUNTAIN MASSIF
FROM NORTHEAST ON GOAT PEAK TRAIL DRIVE



SILVER STAR MOUNTAIN MASSIF

FROM NORTHEAST ON GOAT PEAK TRAIL DRIVE, WITH ANNOTATIONS

SILVER
MOON (8,252')

SILVER
HORN
(8,351')

SILVER STAR
MOUNTAIN SUMMIT
(8,876')

WEST
PEAK (8,840')

SILVER STAR
GLACIER

THE WINE SPIRES
(8,350 TO 8,441)

VASILIKI
TOWER
(7,920')

CHARON TOWER
& THE ACROPOLIS
(BOTH 8,040')

SILVER STAR MOUNTAIN MASSIF
FROM SOUTHWEST ON NORTH CASCADES HIGHWAY



SILVER STAR MOUNTAIN MASSIF

FROM SOUTHWEST ON NORTH CASCADES HIGHWAY

WEST PEAK
(8,840')

OLD
WOMAN
TOWER
(~8,640')

THE WINE SPIRES
(8,350' to 8,841')

VASILIKI TOWER
(7,920')



SILVER STAR MOUNTAIN SHOWING THE SILVER STAR
FROM SOUTHWEST ON NORTH CASCADES HIGHWAY




SERENDIPITY RIDGE WITH SILVER STAR BEYOND

FROM SOUTHWEST ON NORTH CASCADES HIGHWAY



KANGAROO RIDGE

FROM THE WEST ON NORTH CASCADES HIGHWAY



KANGAROO RIDGE

FROM THE WEST ON NORTH CASCADES HIGHWAY, WITH ANNOTATIONS

PEAK 8183
(8,123')


BIG KANGAROO
(8,280')

UNNAMED SPIRES

HALF MOON
(7,960')

WALLABY
PEAK
(7,995')

CRATER MOUNTAIN
FROM NORTH CASCADES HIGHWAY



CRATER MOUNTAIN
FROM NORTH CASCADES HIGHWAY, WITH ANNOTATIONS

CRATER MOUNTAIN
SUMMIT (8,132')

CRATER MOUNTAIN
EAST PEAK (~7,540')

